3D visual 1
not to scale

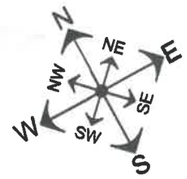

Mapping contents (c) Crown copyright and database rights
2015 Ordnance Survey 100035207

— grass

— grey whin chip drive

— porous monoblock

— mixed hedge to be beech, copper beech and hawthorn

— mixed tree planting to be local species of trees including ash, small and large leaved lime, silver birch and scots pine or similar and native shrubs

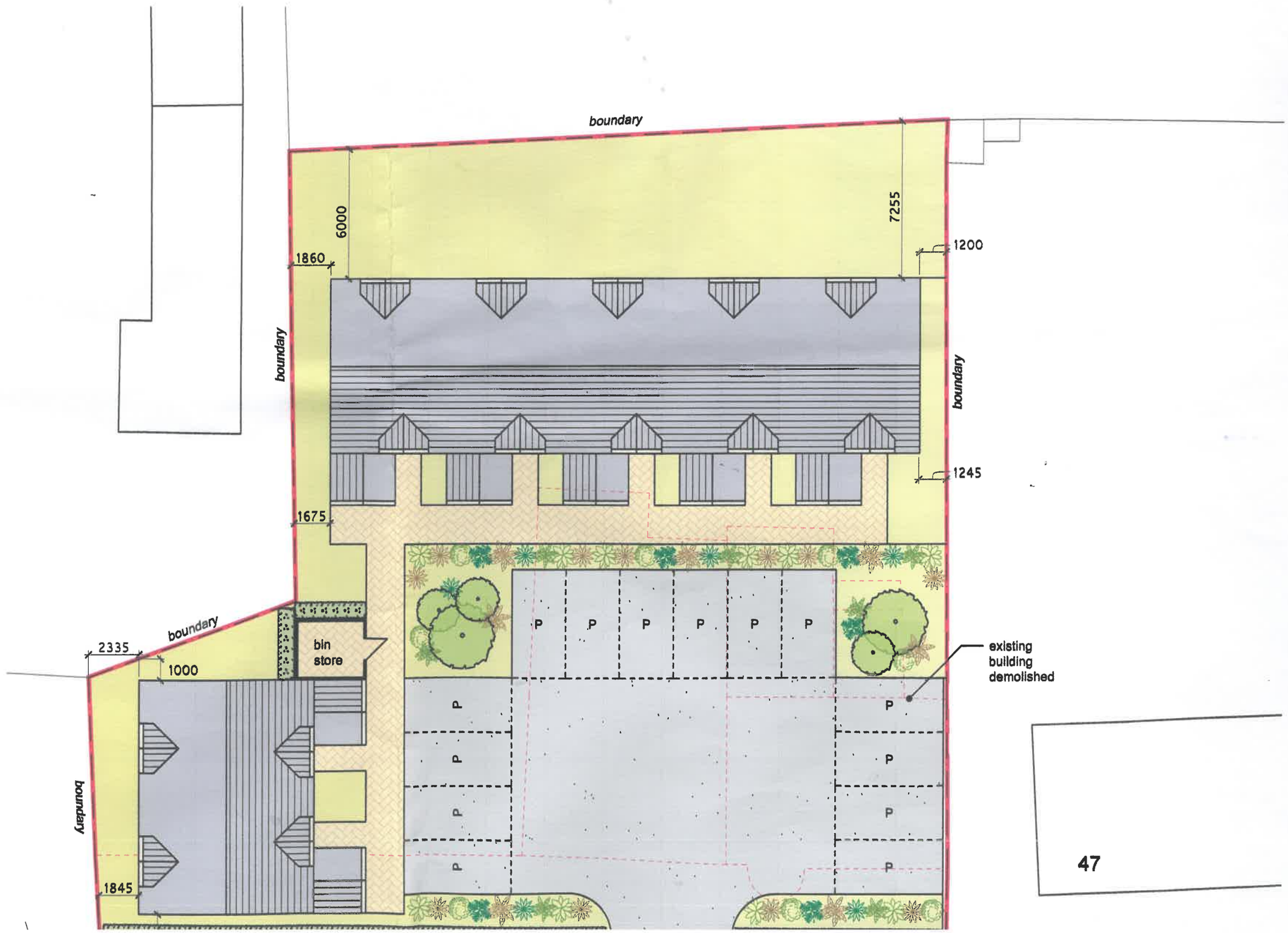
boundary
6000
7255
1200
1860
boundary
boundary
1245
1675
boundary
2335
1000
bin
store
P
existing
building
demolished
boundary
1845

47

3D visual 1
not to scale

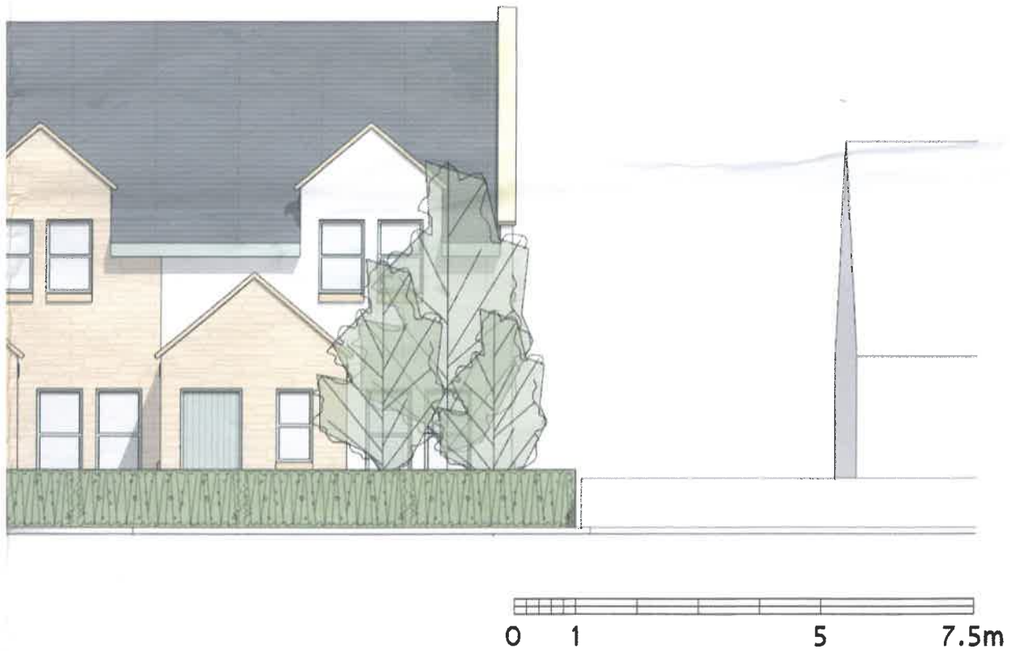

REVISIONS

JOB TITLE

INDICATIVE SITE PLAN, 3D VISUALS
AND STREET ELEVATION

14 UNIT HOLIDAY ACCOMMODATION AT
THE OWL & TROUT
39 AIRDRIE ROAD
CALDERCRUIX
NORTH LANARKSHIRE

Scale 1:100, 1:200 10th October 2018

Drawing Number JWAC A1 PP 02/41/2018

John Watson Architectural Consultant Ltd.
11 Market Street
Midcalder
West Lothian
EH53 0AL
Phone: 01506 885928
E-mail: info.jwacltd@gmail.com

proposed site plan
1:200

0 2 10 15m

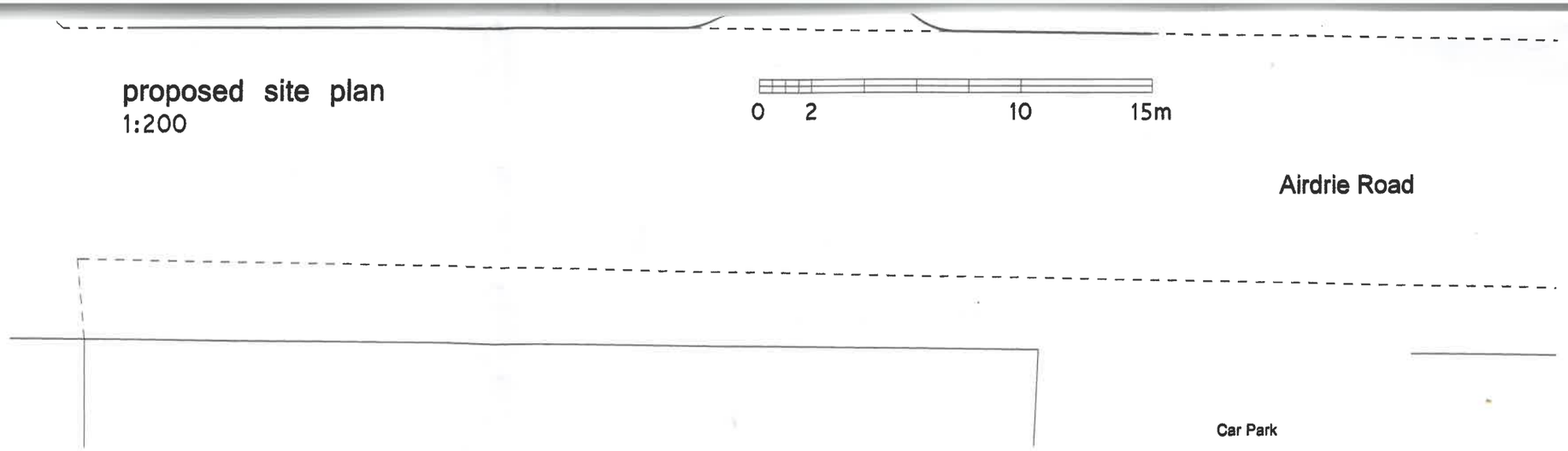

street elevation
1:100